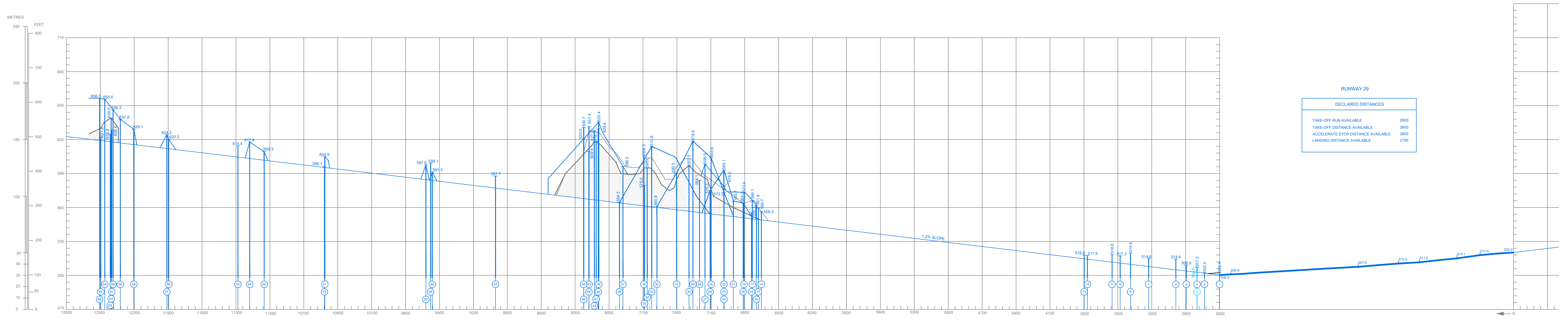


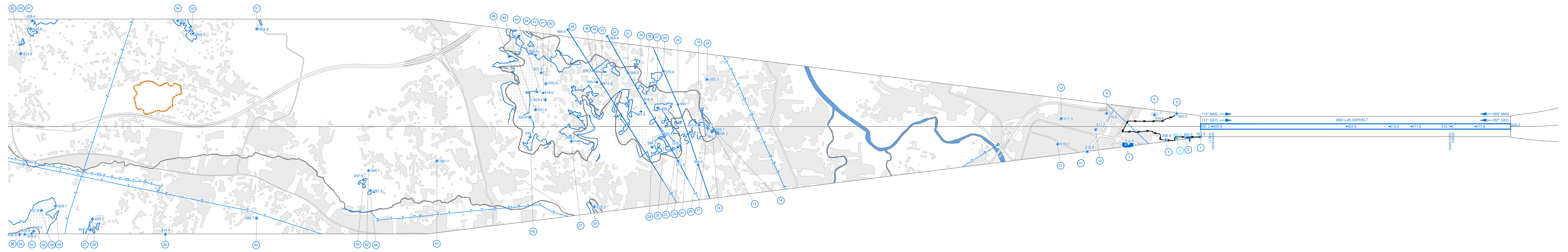
AERODROME OBSTACLE CHART - ICAO TYPE A (OPERATING LIMITATIONS)

DIMENSIONS AND ELEVATIONS IN METRES

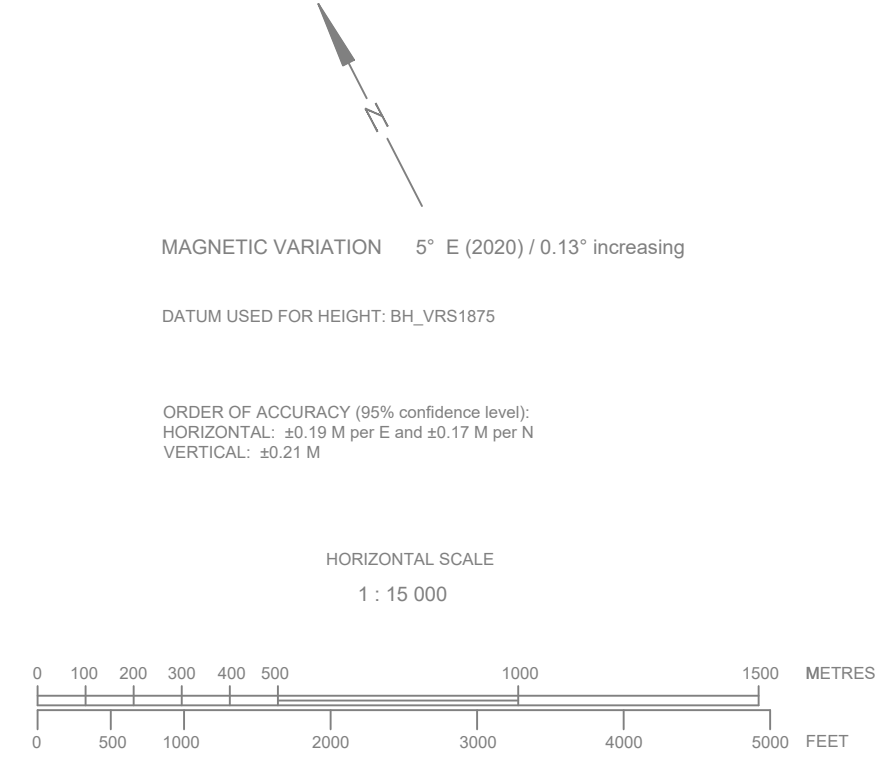


RUNWAY 29	
DECLARED DISTANCES	
TAKE-OFF RUN AVAILABLE	3000
TAKE-OFF DISTANCE AVAILABLE	3000
ACCELERATE STOP DISTANCE AVAILABLE	2800
LANDING DISTANCE AVAILABLE	2100

1 : 1500
VERTICAL SCALE



AMENDMENT RECORD		
NO.	DATE	ENTERED BY



ELEVATION	LEGEND	
	PLAN	PROFILE
390.0		
IDENTIFICATION NUMBER		
TREE OR SHRUB		
BUILDING		
ANTENNA, TOWER, SPIRE, ETC.		
RAILROAD		
ROAD		
RIVER		
BLUFF, CLIFF OR ESCARPMENT		
MOBILE OBSTACLE		
FENCE		
BUILDING AREA		
TRANSMISSION LINE OR OVERHEAD CABLE		
TERRAIN PENETRATING OBSTACLE PLANE		
WOODED AREA PENETRATING OBSTACLE PLANE		

CHANGE: MAG VAR, OBST. No. 8 (TREET) REMOVED